
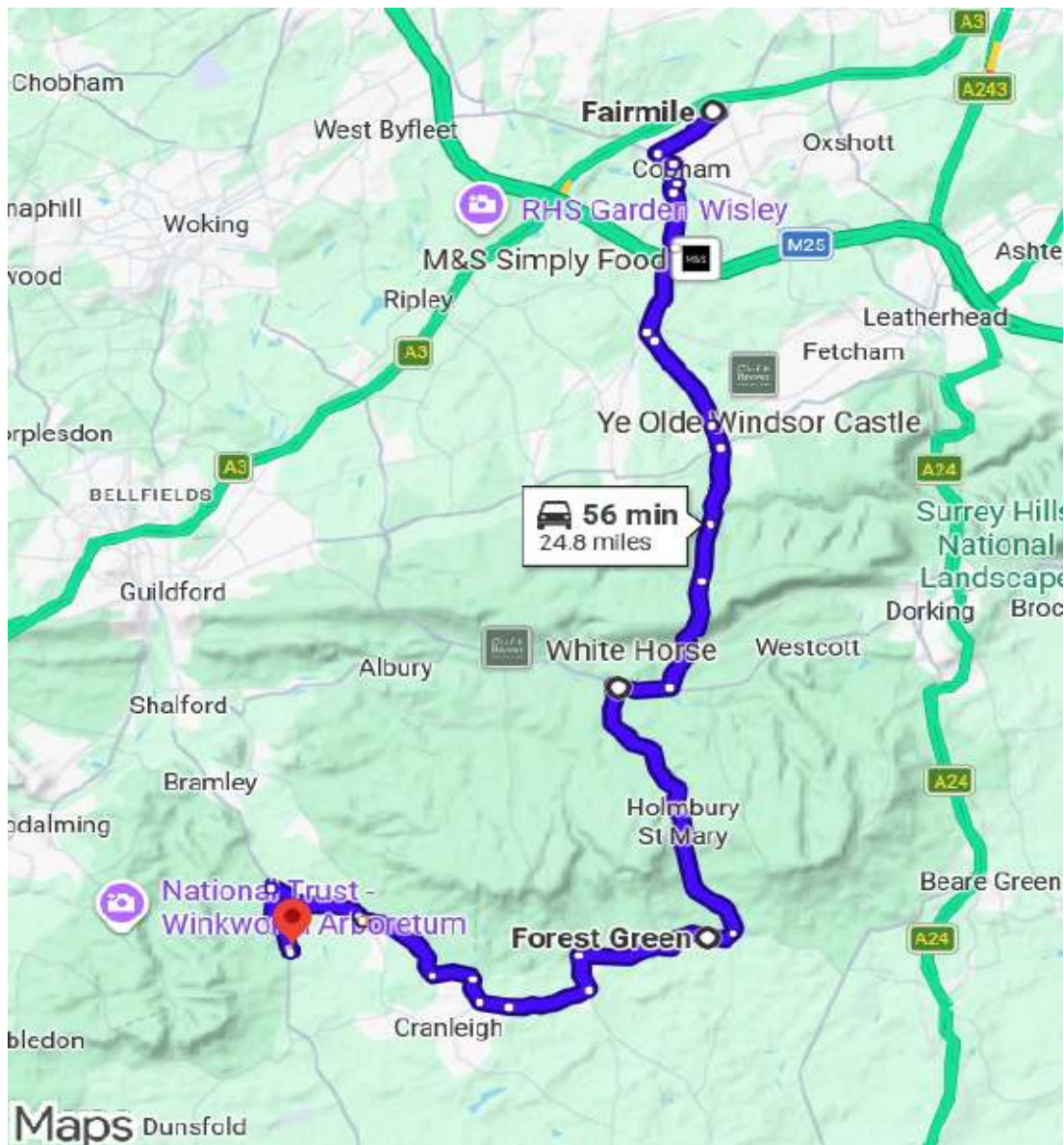


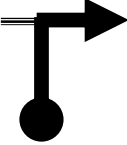

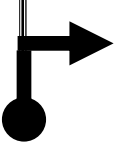


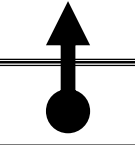
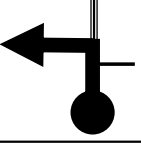
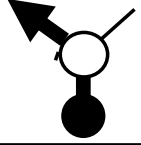
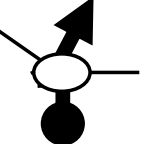
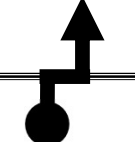
<b>Route Name:</b>	Drive Your Classic Car Day		
<b>Date:</b>	26/04/2026		
<b>Sector:</b>	1	Post Code	
<b>Start:</b>	The Fairmile	KT11 1BW	
<b>End:</b>	Maddings Café	GU5 0LL	
<b>Total Distance</b>	24.8 Miles		


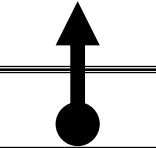
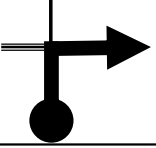
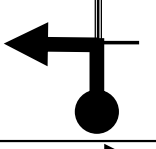
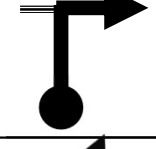

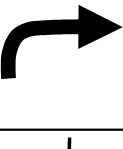
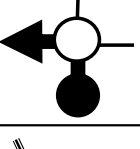
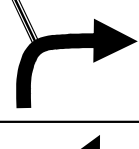
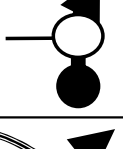

**Description:**  
Sector 1 takes you out across the M25 and through rural Surrey. This sector takes approximately 1 hour so we would suggest that if you wish to partake of refreshments at Maddings Café, you should aim to leave the Fairmile by 11:30.

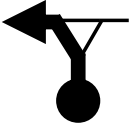
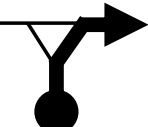
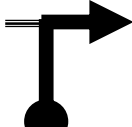



Our suggestion is that we meet at 10:30 for a staggered departure between 11:15 and 11:30.  
Note that we will be unable to travel in conoy due to road traffic restrictions.

**Map:**



Tulip No.	Distance		Miles	Tulips	Directions
	Distance	Unit	Cumulative		
1	0.0	miles	0.00		Leave The Fairmile and turn right onto A307, Portsmouth Road
2	1.0	miles	1.00		1st exit (left) A245 Between Streets sign Leatherhead
3	0.4	miles	1.40		by Waitrose turn right , Downside Bridge Road
4	0.3	miles	1.70		Road bears sharp right by church and becomes Bridge Road
5	0.1	miles	1.80		Left bend to cross River Mole - now Downside Road
6	1.0	miles	2.80		Straight over off-set cross roads - now Horsley Road
7	0.3	miles	3.10	Flyover	Cross over M25
8	1.1	miles	4.20		Effingham Junction turn left, Effingham Common Road (past station) - TAKE CARE Easily Missed
9	1.6	miles	5.80		In Effingham, double roundabout. 1st exit at first
10	0.0	miles	5.80		and 2nd exit at the second into The Street
11	0.4	miles	6.20		At traffic lights junction with A246, straight over (slight offset) into Beech Avenue

Tulip No.	Distance		Miles	Tulips	Directions
	Distance	Unit	Cumulative		
12	0.2	miles	6.40		Keep right, becomes Critten Lane
13	1.9	miles	8.30		Straight over at crossroads (cross Crocknorth Rd/Ranmore Common Rd) now White Down Lane heading for Abinger Hammer
14	1.8	miles	10.10		TAKE CARE - Steep Downhill and Narrow Road - Turn right onto A25
15	0.8	miles	10.90		Opposite Forge & Post Office turn left onto B2126 (sign Holmbury St Mary/Forest Green)
16	4.5	miles	15.40		Stay with B2126 through Holmbury St Mary, then turn right onto B2127 Oakley Road towards Forest Green / Cranleigh
17	0.1	miles	15.50		Bear right in Forest Green, still B2127
18	1.0	miles	16.50		Sharp right hand bend
19	1.4	miles	17.90		At roundabout by Bulls Head in Ewhurst 1st exit still B2127
20	0.5	miles	18.40		Follow B2127 to right (sign Cranleigh and Guildford)
21	1.2	miles	19.60		Approaching Cranleigh roundabout 2nd exit (straight over) Bookhurst Road
22	0.5	miles	20.10		Pass entrance to Show ground and then turn right - Barhatch Road

Tulip No.	Distance		Miles	Tulips	Directions
	Distance	Unit	Cumulative		
23	0.3	miles	20.40		Bear left - Amlets Lane
24	0.6	miles	21.00		Bear right Smithwood Common Road
25	1.4	miles	22.40		Turn right onto B2128, Guildford Road
26	0.1	miles	22.50		Roundabout by Gaston Gate Garage, 1st exit - Run Common Road, sign Bramley/Guildford (A281)
27	1.3	miles	23.80		At end turn left onto A281
28	1.0	miles	24.80		Turn left into Whiplely Manor Farm for Maddings