


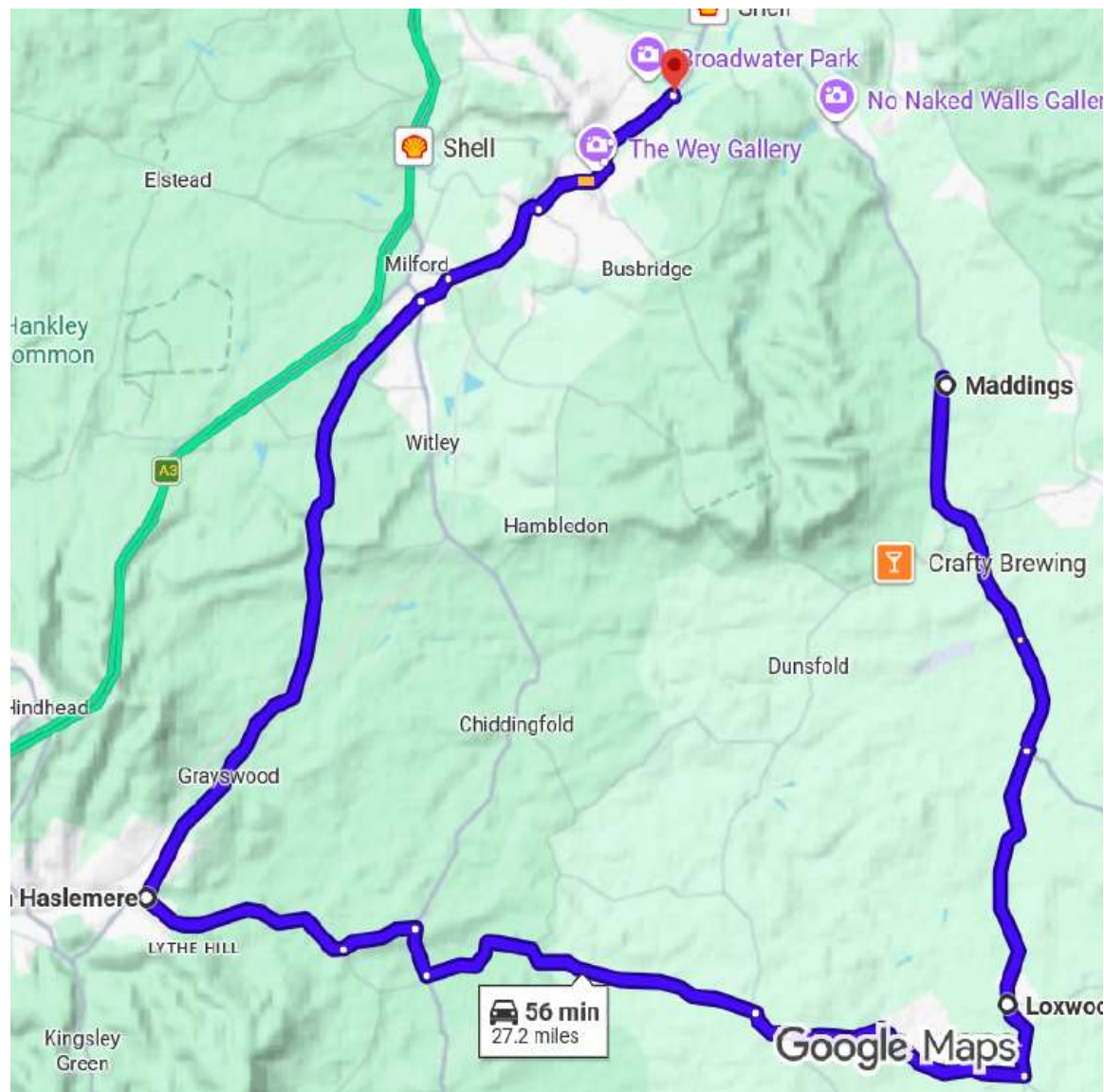
<b>Route Name:</b>	Drive Your Classic Car Day		
<b>Date:</b>	26/04/2026		
<b>Sector:</b>	1	Post Code	
<b>Start:</b>	Maddings Café	GU5 0LL	
<b>End:</b>	The Ragged Robin	GU7 3BX	
<b>Total Distance</b>	28.6 Miles		


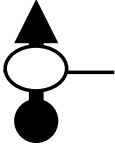
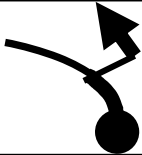
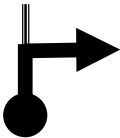
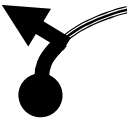
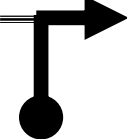
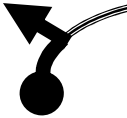

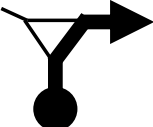
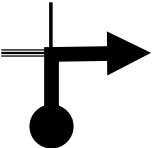

**Description:**

Having refreshed yourselves at Maddings, the final sector takes you round through Haslemere before heading to Godalming and your final stop - The Ragged Robin for lunch. Our booking is for 3pm, so aim to be at the venue for 2:30pm.

We anticipate that everyone will be at Maddings by 12:30 and then plan for a staggered departure between 1:15 and 1:30. Again, we will not be able to travel in convoy.

**MAP:**



Tulip No.	Distance		Miles	Tulips	Directions
	Distance	Unit	Cumulative		
1	0.0	miles	0.00		Leave Whitley Manor Farm and turn left onto A281
2	2.8	miles	2.80		Roundabout 1st exit A281
3	1.1	miles	3.90		At Alford, turn right onto B2133 Loxwood Rd (signposted Alford / Loxwood) - TAKE CARE - This is on the bend
4	3.3	miles	7.20		After passing through Loxwood, turn right into Plaistow Rd (signposted Ifold / Plaistow)
5	1.5	miles	8.70		In Ifold, bear left into Loxwood Rd
6	1.0	miles	9.70		In Plaistow, by The Sun Inn / Church, turn right into Dunsfold Rd (signposted Haslemere)
7	1.7	miles	11.40		Turn left just before the Post Box into Fisher Lane (signposted Chiddingfold)
8	1.7	miles	13.10		Turn left into Shillinglee Park Rd - later becomes Plaistow Rd
9	0.8	miles	13.90		Turn right into Shillinglee Rd - TAKE CARE - Narrow Road
10	1.3	miles	15.20		Turn right onto A283
11	0.5	miles	15.70		Turn left onto B2131 Rodgate Lane (signposted Haslemere)

Tulip No.	Distance		Miles	Tulips	Directions
	Distance	Unit	Cumulative		
12	0.7	miles	16.40		Keep right, still B2131 but now Petworth Rd
13	2.2	miles	18.60		Turn right around Haslemere Town Hall onto A286 (signposted Milford and Guildford) - Note this is uphill in 4.5 miles
14	6.5	miles	25.10		At Cherry Tree Roundabout, take 2nd exit (signposted Godalming (A3100) Station)
15	0.4	miles	25.50		At roundabout take 2nd exit onto A3100 Portsmouth Rd (signposted Godalming)
16	1.2	miles	26.70		At the Inn on the Lake Roundabout, take 2nd exit A3100 Ockford Rd (NB 1st exit Masonic Centre)
17	0.3	miles	27.00		Bear right at the Richmond Arms, still A3100, but now Flambard Way
18	0.5	miles	27.50		Follow main road round to left in front of former Homebase (now M&S)
19	0.1	miles	27.60		At roundabout with church, take 2nd exit (still A3100) now Bridge Rd
20	0.2	miles	27.80		At roundabout by Jewson's take 3rd exit (still A3100) Meadow (signposted Guildford)
21	0.8	miles	28.60		The Ragged Robin is on the right (immediately after Broadwater Park / Car Wash entrance on left - Use 1st entrance)